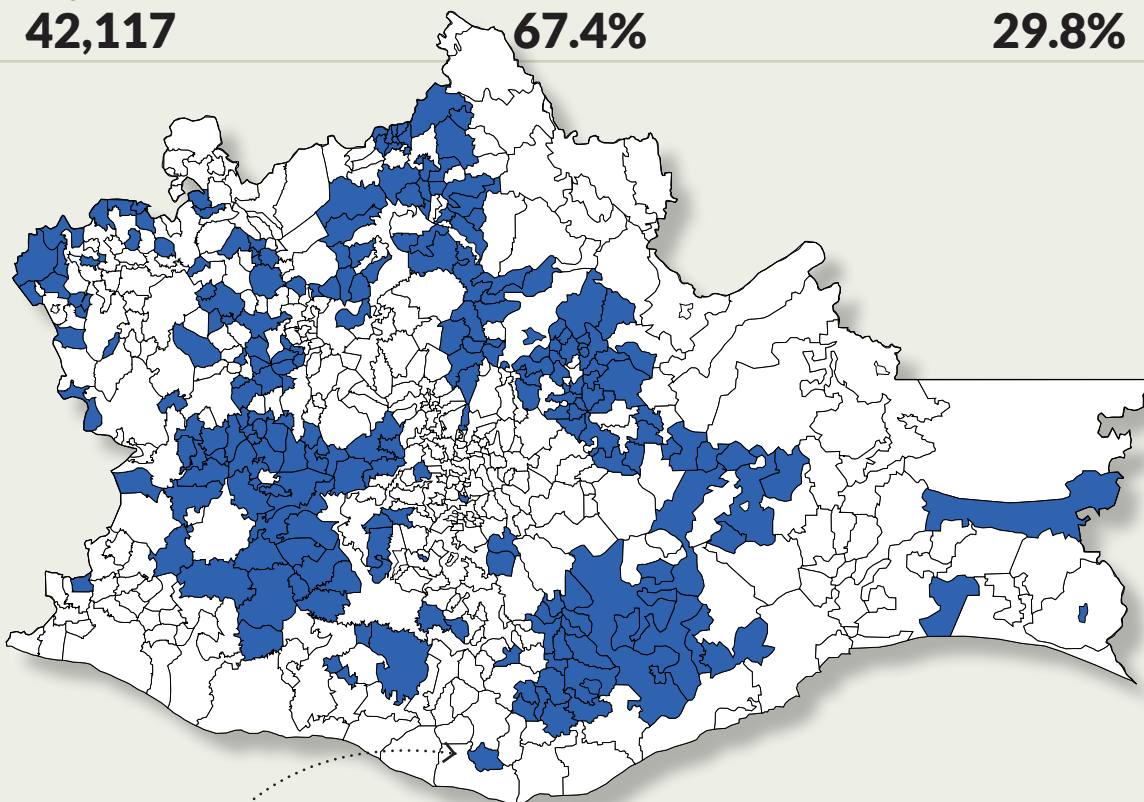


# ¿TODO MÉXICO ES TERRITORIO TELCEL? OAXACA

POBLACIÓN TOTAL  
**42,117**

POBREZA  
**67.4%**

POBREZA EXTREMA  
**29.8%**



## CÓDIGO

**PT** POBLACIÓN TOTAL  
**POB** POBREZA% POBLACIÓN  
**P/E** % POBREZA EXTREMA

**■** AUSENCIA TELCEL  
**■** PRESENCIA DEL NARCO

### POBLACIÓN INDÍGENA

**■** ENTRE 75% Y 100%  
**■** ENTRE 50% Y 75%  
**■** ENTRE 25% Y 50%  
**■** ENTRE 0% Y 25%

### POBREZA EXTREMA

**■** MÁS DE 5 VECES PROMEDIO NAL. **■** INFERIOR A PROMEDIO NAL.  
**■** ENTRE 4 Y 5 VECES PROMEDIO NAL. **■** SUPERIOR A PROMEDIO NAL.  
**■** ENTRE 3 Y 4 VECES PROMEDIO NAL.  
**■** ENTRE 2 Y 3 VECES PROMEDIO NAL.

MUNICIPIO	PT	POB	P/E	MUNICIPIO	PT	POB	P/E
Abejones	910	87.5	56.8	Coatecas Altas	4,024	91.7	63.2
Acatlán de Pérez Figueroa	41,699	74.9	34.3	Coicoyán de las Flores	8,030	96.4	79.7
Asunción Cacalotepec	2,324	86.4	56.6	La Compañía	3,177	83.2	44.3
Asunción Cuyotepeji	781	63.2	17.7	Concepción Buenavista	828	78.0	32.2
Asunción Ixtaltepec	14,014	54.4	10.8	Concepción Pápalo	3,049	90.0	49.0
Asunción Nochixtlán	19,175	64.9	17.8	Constancia del Rosario	3,148	84.1	58.5
Asunción Ocotlán	2,314	92.3	63.4	Cosolapa	14,612	63.5	17.0
Asunción Tlacolulita	607	81.3	32.6	Cosoltepec	682	67.9	18.6
Ayotzintepec	6,263	86.7	43.4	Cuilápam de Guerrero	20,032	62.8	18.7
El Barrio de la Soledad	18,917	36.4	4.4	Cuyamecalco Villa de Zaragoza	3,012	92.2	62.4
Calihualá	1,021	83.5	41.5	Chahuities	11,608	81.6	34.0
Candelaria Loxicha	8,915	89.2	63.3	Chalcatongo de Hidalgo	8,060	73.8	31.1
Ciénega de Zimatlán	2,538	69.9	10.4	Chiquihuitlán de Benito Juárez	1,893	90.6	63.2
Ciudad Ixtepec	31,306	36.5	5.7	Heroica Ciudad de Ejutla de Crespo	18,058	78.6	29.1


# CÓDIGO


**PT** POBLACIÓN TOTAL  AUSENCIA TELCEL  PRESENCIA DEL NARCO


**POB** POBREZA % POBLACIÓN


**P/E** % POBREZA EXTREMA

## POBLACIÓN INDÍGENA

 ENTRE 75% Y 100%

 ENTRE 50% Y 75%

 ENTRE 25% Y 50%

 ENTRE 0% Y 25%

























































































































































































































































































## POBREZA EXTREMA

 MÁS DE 5 VECES PROMEDIO NAL.  INFERIOR A PROMEDIO NAL.

 ENTRE 4 Y 5 VECES PROMEDIO NAL.  SUPERIOR A PROMEDIO NAL.

 ENTRE 3 Y 4 VECES PROMEDIO NAL.

 ENTRE 2 Y 3 VECES PROMEDIO NAL.

Eloxochitlán de Flores Magón	3,758	  	90.0	67.5		San Andrés Huayápam	7,575	 	27.3		4.7	
El Espinal	10,949	 	32.4	3.8		San Andrés Ixtlahuaca	1,419	 	66.0		22.6	
Tamazulápam del Espíritu Santo	6,902	 	82.3	43.7		San Andrés Lagunas	436	  	70.6		27.7	
Fresnillo de Trujano	889	  	81.7	40.8		San Andrés Nuxiño	2,133	 	83.8		48.2	
Guadalupe Etla	3,331	 	35.2	3.8		San Andrés Paxtlán	4,072	  	91.0		62.3	
Guadalupe de Ramírez	1,381	  	79.7	32.5		San Andrés Sinaxtla	1,058	 	49.0		5.6	
Guelatao de Juárez	718	 	20.0	2.0		San Andrés Solaga	1,487	 	81.8		33.9	
Guevea de Humboldt	5,168	  	87.8	44.4		San Andrés Teotitlán	3,739	  	93.1		68.8	
Mesones Hidalgo	3,362	  	89.7	58.8		San Andrés Tepetlapa	388	  	90.9		56.6	
Villa Hidalgo	1,782	  	77.0	35.9		San Andrés Yaá	424	  	85.5		54.6	
Heroica Ciudad de Huajuapam de León	67,586	 	52.7	7.1		San Andrés Zabache	677	  	88.8		50.9	
Huauतेpec	4,935	  	95.0	76.5		San Andrés Zautla	6,719		46.4		7.1	
Huautla de Jiménez	26,181	 	82.1	52.6		San Antonino Castillo Velasco	6,470	 	83.1		41.7	
Ixtlán de Juárez	7,346	 	75.8	33.3		San Antonino el Alto	2,630	  	83.4		46.5	
Heroica Ciudad de Juchitán de Zaragoza	79,197	 	60.2	11.3		San Antonino Monte Verde	7,333	 	89.3		46.9	
Loma Bonita	34,606	 	66.9	15.3		San Antonio Acutla	214	  	90.0		47.9	
Magdalena Apasco	9,005	 	39.4	5.0		San Antonio de la Cal	21,073	 	57.8		12.6	
Magdalena Jaltepec	3,285	 	84.6	44.2		San Antonio Huitepec	4,760	  	77.4		38.0	
Santa Magdalena Jicotlán	154	  	64.2	8.1		San Antonio Nanahuatípam	1,711	 	48.1		6.9	
Magdalena Mixtepec	1,177	  	94.9	70.5		San Antonio Sinicahua	1,493	  	90.3		62.3	
Magdalena Ocotlán	1,171	 	78.6	42.4		San Antonio Tepetlapa	3,989	 	90.7		59.5	
Magdalena Peñasco	3,403	  	91.2	62.7		San Baltazar Chichicápam	2,672	 	74.4		30.6	
Magdalena Teitipac	4,180	 	94.0	64.0		San Baltazar Loxicha	2,613	 	89.2		45.1	
Magdalena Tequisistlán	6,443	 	54.6	7.9		San Baltazar Yatzachi el Bajo	539	 	71.6		31.5	
Magdalena Tlacotepec	1,476	 	41.6	5.7		San Bartolo Coyotepec	9,112	 	34.7		3.5	
Magdalena Zahuatlán	377	 	80.0	28.6		San Bartolomé Ayautla	3,759	 	95.0		71.0	
Mariscala de Juárez	2,946	 	80.3	37.0		San Bartolomé Loxicha	2,402	 	88.3		52.3	
Mártires de Tacubaya	1,421	  	85.2	44.2		San Bartolomé Quialana	2,377	 	86.0		47.8	
Matías Romero Avendaño	37,596	 	65.0	17.7		San Bartolomé Yucuañe	309	 	82.6		48.5	
Mazatlán Villa de Flores	12,005	  	92.1	65.9		San Bartolomé Zoogocho	238	 	57.2		16.7	
Miahuatlán de Porfirio Díaz	42,664	 	76.3	34.0		San Bartolo Soyaltepec	545	  	76.6		26.9	
Mixistlán de la Reforma	2,932	  	82.0	43.6		San Bartolo Yautepec	733	  	82.2		29.7	
Monjas	2,421	 	86.4	49.0		San Bernardo Mixtepec	2,709	 	86.3		50.2	
Natividad	855	  	49.6	4.5		San Blas Atempa	14,768	 	84.3		49.6	
Nazareno Etla	5,197	 	32.5	3.6		San Carlos Yautepec	11,202	  	90.4		60.2	
Nejapa de Madero	7,732	 	82.1	43.7		San Cristóbal Amatlán	4,917	  	93.1		63.9	
Ixpantepec Nieves	969	 	79.6	34.8		San Cristóbal Amoltepec	1,195	  	88.9		62.1	
Santiago Niltepec	4,707	 	74.0	26.7		San Cristóbal Lachirioag	1,200	  	75.9		37.7	
Oaxaca de Juárez	336,965	 	30.9	4.4		San Cristóbal Suchixtlahuaca	508	 	59.0		6.0	
Ocotlán de Morelos	23,870	 	71.7	26.8		San Dionisio del Mar	5,564	  	85.9		46.0	
La Pe	1,989	 	88.9	54.2		San Dionisio Ocottepec	12,172	 	92.3	</		

# CÓDIGO

**PT** POBLACIÓN TOTAL  
**POB** POBREZA % POBLACIÓN  
**P/E** % POBREZA EXTREMA

AUSENCIA TELCEL  
 PRESENCIA DEL NARCO

## POBLACIÓN INDÍGENA

ENTRE 75% Y 100%  
 ENTRE 50% Y 75%  
 ENTRE 25% Y 50%  
 ENTRE 0% Y 25%

## POBREZA EXTREMA

MÁS DE 5 VECES PROMEDIO NAL.  
 ENTRE 4 Y 5 VECES PROMEDIO NAL.  
 ENTRE 3 Y 4 VECES PROMEDIO NAL.  
 ENTRE 2 Y 3 VECES PROMEDIO NAL.  
 INFERIOR A PROMEDIO NAL.  
 SUPERIOR A PROMEDIO NAL.

San Gabriel Mixtepec	5,158			86.0	42.3		San Juan Sayultepec	855			60.7	18.0			
San Ildefonso Amatlán	2,462			89.4	57.0		San Juan Tabaá	1,143			76.3	28.6			
San Ildefonso Sola	837			85.8	53.2		San Juan Tamazola	3,589			81.3	40.6			
San Ildefonso Villa Alta	3,088			74.5	37.4		San Juan Teita	646				86.1	53.5		
San Jacinto Amilpas	18,621			35.3	4.6		San Juan Teitipac	2,599			89.3	41.9			
San Jacinto Tlacoatepec	2,284				91.1	63.9		San Juan Tepeuxila	2,256				97.4	73.2	
San Jerónimo Coatlán	5,224				91.1	62.2		San Juan Teposcolula	1,301			73.8	29.9		
San Jerónimo Silcayoapilla	1,252				85.2	42.8		San Juan Yaeé	1,086				87.2	37.9	
San Jerónimo Sosola	2,751			82.7	38.4		San Juan Yatzona	299				92.2	56.5		
San Jerónimo Taviche	1,700			89.2	59.9		San Juan Yucuita	636			57.5	14.0			
San Jerónimo Tecóatl	1,230				80.7	47.4		San Lorenzo	5,796			88.4	61.5		
San Jorge Ayuquita	2,040			90.8	55.2		San Lorenzo Albarradas	2,639			89.0	47.2			
San José Nuchila	1,283				81.8	33.7		San Lorenzo Cacaotepec	12,845			49.9	7.5		
San José Chiltepec	10,799			64.3	21.0		San Lorenzo Cuaunecuiltitla	782				91.5	64.0		
San José del Peñasco	2,243			88.3	56.4		San Lorenzo Texmelúcan	7,380				94.7	69.3		
San José Estancia Grande	752			81.9	43.0		San Lorenzo Victoria	913			74.1	22.6			
San José Independencia	3,533				90.0	63.1		San Lucas Camotlán	3,124				94.7	63.0	
San José Lachiguiri	3,354				92.9	70.3		San Lucas Ojitlán	20,794			90.9	64.7		
San José Tenango	17,738				92.9	73.0		San Lucas Quiavini	1,640			75.5	34.3		
San Juan Achiutla	591				64.6	15.9		San Lucas Zoquiápam	7,116			89.9	61.0		
San Juan Atepec	1,250				83.1	37.0		San Luis Amatlán	3,636			88.9	49.5		
Ánimas Trujano	4,254			44.8	6.4		San Marcial Ozolotepec	1,572				91.5	62.1		
San Juan Bautista Atlatlaha	1,669			95.3	72.6		San Marcos Arteaga	1,310			69.9	26.7			
San Juan Bautista Coixtlahuaca	2,569			78.4	31.9		San Martín de los Cansecos	846			71.9	31.3			
San Juan Bautista Cuicatlán	9,082			76.5	28.1		San Martín Huamelúlpam	1,031			71.1	27.5			
San Juan Bautista Guelache	7,949			37.0	6.5		San Martín Itunyoso	1,888				91.1	68.0		
San Juan Bautista Jayacatlán	1,501			86.7	44.9		San Martín Lachilá	1,080			77.2	36.0			
San Juan Bautista Lo de Soto	2,196			77.5	32.7		San Martín Peras	8,387			95.7	73.6			
San Juan Bautista Suchitepec	338				88.3	46.0		San Martín Tilcajete	1,951			61.0	18.0		
San Juan Bautista Tlacoatzintepec	1,859				93.9	72.4		San Martín Toxpalan	2,926			86.9	46.9		
San Juan Bautista Tlachichilco	1,427				83.3	40.2		San Martín Zacatepec	1,248			84.5	45.7		
San Juan Bautista Tuxtepec	149,852			56.2	14.2		San Mateo Cajonos	636				76.9	33.6		
San Juan Cacahuatepec	8,714			70.7	34.1		Capulálpam de Méndez	1,762				39.6	4.8		
San Juan Cieneguilla	549				78.5	33.7		San Mateo del Mar	15,275			89.4	57.8		
San Juan Coatzacoatz	2,401				91.9	68.7		San Mateo Yoloxochitlán	3,549				86.2	44.6	
San Juan Colorado	8,706			88.4	56.5		San Mateo Etlatongo	1,169				74.2	27.5		
San Juan Comaltepec	2,309				94.5	65.4		San Mateo Nejápam	1,254				89.7	54.0	
San Juan Cotzocón	21,717			78.5	33.7		San Mateo Peñasco	1,962				85.6	53.1		
San Juan Chicomezúchil	279			61.8	9.5		San Mateo Piñas	1,952				88.2	54.8		
San Juan Chilateca	1,992			34.9	5.0		San Mateo Río Hondo	3,038			86.8	53.7			
San Juan del Estado	2,564			77.3	26.1		San Mateo Sindhui	2,177				88.3	53.3		
San Juan del Río	823			84.7	39.4		San Mateo Tlapiltepec	240			76.4	14.5			
San Juan Diuxi	1,228				89.1	58.8		San Melchor Betaza	1,119				92.3	64.3	
San Juan Evangelista Analco	483				67.4	4.0		San Miguel Achiutla	746				63.9	20.6	
San Juan Guelavía	3,293			85.3	35.9		San Miguel Ahuehuetitlán	2,786				88.4	51.5		
San Juan Guichicovi	25,392			75.3	31.4		San Miguel Aloápam	2,714				89.1	52.4		
San Juan Ihualtepec	815				84.5	41.9		San Miguel Amatitlán	7,529			90.8	57.2		
San Juan Juquila Mixes	3,643			89.5	54.9		San Miguel Amatlán	927			74.5	24.0			
San Juan Juquila Vijanos	1,582				90.4	47.3		San Miguel Coatlán	4,132			92.5	66.3		
San Juan Lachao	3,393			88.4	58.7		San Miguel Chicahua	1,688				88.5	51.6		
San Juan Lachigalla	2,849				92.4	67.1		San Miguel Chimalapa	6,402				76.4	39.3	
San Juan Lajarcia	734				86.9	44.9		San Miguel del Puerto	9,956			84.8	47.8		
San Juan Lalana	17,522			92.2	66.5		San Miguel del Río	309				72.0	15.3		
San Juan de los Cués	1,615			85.1	43.1		San Miguel Ejutla	935			69.3	21.7			
San Juan Mazatlán	17,016			85.0	41.6		San Miguel el Grande	4,045			62.4	22.3			
San Juan Mixtepec -Dto. 08 -	6,190			83.2	45.5		San Miguel Huautla	1,458				88.9	55.3		
San Juan Mixtepec -Dto. 26 -	684				79.5	35.9		San Miguel Mixtepec	3,656				93.0	66.5	
San Juan Nümü	7,149				89.3	58.4		San Miguel Panixtlahuaca	4,579			91.3	55.9		
San Juan Ozolotepec	3,169				93.0	65.7		San Miguel Peras	4,057				86.1	50.6	
San Juan Petlapa	2,747				94.6	77.2		San Miguel Piedras	1,741				80.5	44.8	
San Juan Quiahije	3,129			91.3	54.7		San Miguel Quetzaltepec	6,260				92.8	61.6		
San Juan Quiotepec	1,896				89.5	54.9		San Miguel Santa Flor	664				90.7	59.1	

# CÓDIGO

**PT** POBLACIÓN TOTAL  
**POB** POBREZA % POBLACIÓN  
**P/E** % POBREZA EXTREMA

AUSENCIA TELCEL  
 PRESENCIA DEL NARCO

## POBLACIÓN INDÍGENA

ENTRE 75% Y 100%  
 ENTRE 50% Y 75%  
 ENTRE 25% Y 50%  
 ENTRE 0% Y 25%

## POBREZA EXTREMA

MÁS DE 5 VECES PROMEDIO NAL. INFERIOR A PROMEDIO NAL.  
 ENTRE 4 Y 5 VECES PROMEDIO NAL. SUPERIOR A PROMEDIO NAL.  
 ENTRE 3 Y 4 VECES PROMEDIO NAL.  
 ENTRE 2 Y 3 VECES PROMEDIO NAL.

Villa Sola de Vega	13,916			82.8	46.1		San Pedro y San Pablo Teposcolula	5,437			53.3	10.0			
San Miguel Soyaltepec	31,558			81.6	49.2		San Pedro y San Pablo Tequixtepec	1,492			77.6	25.5			
San Miguel Suchixtepec	2,943				83.1	49.3		San Pedro Yucunama	189		85.4	37.7			
Villa Talea de Castro	1,924				71.1	20.6		San Raymundo Jalpan	2,890			50.7	9.1		
San Miguel Tecmatlán	289			64.0	16.5		San Sebastián Abasolo	1,697			80.2	35.9			
San Miguel Tenango	629				94.9	63.0		San Sebastián Coatlán	2,268			90.1	51.8		
San Miguel Tequixtepec	1,170			74.6	23.7		San Sebastián Ixcapa	4,004			78.4	40.4			
San Miguel Tilquiápam	2,803			94.9	68.8		San Sebastián Nicananduta	814				73.8	19.0		
San Miguel Tlacamama	3,442			81.9	42.9		San Sebastián Río Hondo	4,129			89.3	55.3			
San Miguel Tlacotepec	2,722			73.3	30.3		San Sebastián Tecomaxtlahuaca	5,869			79.1	45.1			
San Miguel Tulancingo	403				66.5	11.1		San Sebastián Teitipac	1,922			68.6	30.5		
San Miguel Yotao	476				88.8	52.8		San Sebastián Tutla	23,131			16.7	1.3		
San Nicolás	1,164			84.8	40.3		San Simón Almolongas	2,633			80.5	39.4			
San Nicolás Hidalgo	955				74.9	32.0		San Simón Zahuatlán	3,445				96.4	80.8	
San Pablo Coatlán	4,228			89.4	55.7		Santa Ana	2,028				79.4	36.2		
San Pablo Cuatro Venados	1,541			91.0	53.5		Santa Ana Ateixtlahuaca	408				96.0	70.3		
San Pablo Etla	19,506			17.3	1.9		Santa Ana Cuauhtémoc	674				91.0	67.3		
San Pablo Huitzo	6,887			58.8	10.0		Santa Ana del Valle	1,978			68.6	24.0			
San Pablo Huixtepec	9,914			62.9	11.7		Santa Ana Tavela	911			84.7	52.2			
San Pablo Macuilitianguis	627				93.3	56.5		Santa Ana Tlapacoyan	1,751			70.5	25.8		
San Pablo Tijaltepec	1,779				90.6	61.7		Santa Ana Yareni	747				67.8	33.4	
San Pablo Villa de Mitla	14,556			78.7	28.9		Santa Ana Zegache	3,292			81.8	45.0			
San Pablo Yaganiza	995				88.9	47.4		Santa Catalina Quierí	788				90.4	59.2	
San Pedro Amuzgos	6,872			87.0	49.5		Santa Catarina Cuixtla	1,464			73.3	24.4			
San Pedro Apóstol	1,491			65.6	27.6		Santa Catarina Ixtepeji	2,929			62.2	15.4			
San Pedro Atoyac	3,592			91.9	63.4		Santa Catarina Juquila	15,069			82.3	35.5			
San Pedro Cajonos	948				76.6	30.0		Santa Catarina Lachatao	1,234			83.1	40.9		
San Pedro Coxcaltepec Cántaros	851				89.0	53.1		Santa Catarina Loxicha	4,047			93.5	59.1		
San Pedro Comitancillo	4,835			40.2	4.1		Santa Catarina Mechoacán	4,260			89.8	59.9			
San Pedro el Alto	3,191				92.7	63.6		Santa Catarina Minas	1,812			73.6	31.0		
San Pedro Huamelula	8,900			73.1	29.0		Santa Catarina Quiané	2,419			55.4	7.6			
San Pedro Huilotepec	3,014			70.4	18.6		Santa Catarina Tayata	580				69.8	31.9		
San Pedro Ixcatlán	8,808			90.6	63.0		Santa Catarina Ticuá	854			81.0	36.9			
San Pedro Ixtlahuaca	8,136			71.1	22.6		Santa Catarina Yasonotú	1,579				82.9	47.6		
San Pedro Jaltepetongo	330				85.0	34.7		Santa Catarina Zapouquila	442				87.9	45.3	
San Pedro Jicayán	10,148			86.0	53.3		Santa Cruz Acatepec	1,345			89.4	62.4			
San Pedro Jocotipac	786				93.7	57.2		Santa Cruz Amilpas	13,530			39.7	6.1		
San Pedro Juchatengo	1,502				68.0	19.6		Santa Cruz de Bravo	339				68.0	21.1	
San Pedro Mártir	1,519			87.1	55.2		Santa Cruz Itundujia	10,962				88.1	54.1		
San Pedro Mártir Queichapa	750				80.2	42.2		Santa Cruz Mixtepec	3,770			72.7	31.6		
San Pedro Mártir Yucuxaco	1,330			76.5	35.7		Santa Cruz Nundaco	2,585			87.6	55.9			
San Pedro Mixtepec -Dto. 22 -	39,657			66.2	14.1		Santa Cruz Papalutla	1,958			73.0	27.0			
San Pedro Mixtepec -Dto. 26 -	970				88.2	56.9		Santa Cruz Tacache de Mina	2,012			74.1	27.6		
San Pedro Molinos	586				79.6	43.0		Santa Cruz Tacahua	1,264				86.6	50.0	
San Pedro Nopala	917				86.7	42.7		Santa Cruz Tayata	605				79.7	32.4	
San Pedro Ocopetatlillo	882				90.4	53.3		Santa Cruz Xitla	4,336			92.1	59.4		
San Pedro Ocotepec	2,125				94.3	66.2		Santa Cruz Xoxocotlán	75,790			50.4	12.0		
San Pedro Pochutla	39,018			66.0	22.6		Santa Cruz Zenzontepec	19,075				93.1	64.8		
San Pedro Quiatoni	10,873			92.8	59.2		Santa Gertrudis	2,638			66.0	20.5			
San Pedro Sochiápam	4,399				94.9	72.0		Santa Inés del Monte	2,354			92.1	60.3		
San Pedro Tapanatepec	13,460			74.2	28.0		Santa Inés Yatzeche	802			85.2	51.0			
San Pedro Taviche	1,318				91.2	59.8		Santa Lucía del Camino	57,595			35.1	5.0		
San Pedro Teozacoalco	1,303				78.6	39.2		Santa Lucía Miahuatlán	3,496			94.3	73.9		
San Pedro Teutila	3,541				91.7	60.7		Santa Lucía Monteverde	6,826				86.8	52.8	
San Pedro Tidaá	962				74.7	34.8		Santa Lucía Ocotlán	3,975			91.5	46.2		
San Pedro Topiltepec	337			69.7	23.1		Santa María Alotepec	2,299			86.9	53.7			
San Pedro Totolápam	2,026			77.7	36.1		Santa María Apazco	1,634				88.3	54.6		
Villa de Tututepec de Melchor Ocampo	43,448			82.5	43.3		Santa María la Asunción	2,432				91.6	67.9		
San Pedro Yaneri	884				89.8	54.2		Heroica Ciudad de Tlaxiaco	44,475			53.5	13.9		
San Pedro Yólox	1,908			88.6	43.9		Ayoquezo de Aldama	4,231			85.6	37.3			
San Pedro y San Pablo Ayutla	4,088				86.7	59.8		Santa María Atzompa	29,638			55.6	11.8		
Villa de Etla	10,386			38.4	6.1		Santa María Camotlán	1,527			72.5	19.4			

# CÓDIGO

**PT** POBLACIÓN TOTAL  
**POB** POBREZA % POBLACIÓN  
**P/E** % POBREZA EXTREMA

AUSENCIA TELCEL  
 PRESENCIA DEL NARCO

## POBLACIÓN INDÍGENA

ENTRE 75% Y 100%  
 ENTRE 50% Y 75%  
 ENTRE 25% Y 50%  
 ENTRE 0% Y 25%



## POBREZA EXTREMA

MÁS DE 5 VECES PROMEDIO NAL.  
 ENTRE 4 Y 5 VECES PROMEDIO NAL.  
 ENTRE 3 Y 4 VECES PROMEDIO NAL.  
 ENTRE 2 Y 3 VECES PROMEDIO NAL.  
 INFERIOR A PROMEDIO NAL.  
 SUPERIOR A PROMEDIO NAL.




Santa María Colotepec	24,678			75.6	28.9		Santiago Huaucilla	578			89.3	55.9			
Santa María Cortijo	1,009			79.1	36.1		Santiago Ihuitlán Plumas	402			81.4	35.5			
Santa María Coyotepec	3,392			43.2	5.6		Santiago Ixcuintepec	1,603				93.6	71.9		
Santa María Chachoápam	657			71.7	22.4		Santiago Ixtayutla	11,500				92.3	68.3		
Villa de Chilapa de Díaz	1,596			74.9	30.2		Santiago Jamiltepec	15,172			81.1	42.0			
Santa María Chilchotla	19,960				93.4	71.5		Santiago Jocotepec	9,908			92.4	61.7		
Santa María Chimalapa	6,869			93.2	59.0		Santiago Juxtlahuaca	26,182			84.6	53.9			
Santa María del Rosario	493			71.2	30.8		Santiago Lachiguiri	4,444				88.4	48.9		
Santa María del Tule	10,965			23.3	2.4		Santiago Lalopa	368				87.1	36.2		
Santa María Ecatepec	2,588				86.9	40.6		Santiago Laollaga	2,750			55.9	14.2		
Santa María Guelacé	664			59.0	13.4		Santiago Laxopa	1,217			85.2	37.4			
Santa María Guienagati	3,171			88.1	43.9		Santiago Llano Grande	2,655			71.8	34.6			
Santa María Huatulco	41,362			57.8	12.9		Santiago Matatlán	10,196			86.0	36.8			
Santa María Huazolotitlán	11,661			82.4	34.9		Santiago Miltepec	379				76.3	28.7		
Santa María Ipalapa	4,109			84.0	39.0		Santiago Minas	1,388				89.4	58.5		
Santa María Ixcatlán	518				84.5	43.9		Santiago Nacaltepec	1,687			87.3	42.3		
Santa María Jacatepec	9,014			77.0	36.8		Santiago Nejapilla	214				74.5	34.4		
Santa María Jalapa del Marqués	10,954			56.7	10.6		Santiago Nundiche	1,012			86.0	54.4			
Santa María Jaltianguis	497				64.7	8.3		Santiago Nuyoó	1,947				88.5	54.4	
Santa María Lachixío	1,620				90.4	54.9		Santiago Pinotepa Nacional	47,832			73.3	29.7		
Santa María Mixtequilla	3,611			58.9	11.6		Santiago Suchilquitongo	13,841			74.4	24.0			
Santa María Nativitas	578				77.4	22.5		Santiago Tamazola	4,547			78.7	37.0		
Santa María Nduayaco	495				87.3	43.1		Santiago Tapextla	2,464			89.7	51.7		
Santa María Ozolotepec	3,788				91.2	60.8		Villa Tejúpam de la Unión	2,293				68.9	20.2	
Santa María Pápalo	2,252				89.6	60.1		Santiago Tenango	2,272			66.3	24.0		
Santa María Peñoles	9,212				85.5	47.4		Santiago Tepetlapa	167			62.4	2.4		
Santa María Petapa	13,498			56.8	18.7		Santiago Tetepec	4,851			88.7	57.0			
Santa María Quiebolani	1,209				96.3	66.8		Santiago Texcalcingo	2,976				92.5	59.4	
Santa María Sola	1,527				79.1	40.7		Santiago Textitlán	4,027				96.6	69.1	
Santa María Tataltepec	253				83.2	48.8		Santiago Tilantongo	2,750			84.6	50.7		
Santa María Tecomavaca	1,416				81.0	39.0		Santiago Tillo	559			60.1	21.1		
Santa María Temaxcalapa	681				81.2	36.6		Santiago Tlazoyaltepec	5,128				92.6	62.7	
Santa María Temaxcaltepec	2,107				92.4	64.5		Santiago Xanica	2,195				91.0	54.1	
Santa María Teopoxco	4,311				91.6	66.0		Santiago Xiacuí	3,190			54.5	8.1		
Santa María Tepantlali	3,469				91.1	59.6		Santiago Yaitepec	3,388				94.8	64.7	
Santa María Texcatitlán	980			89.4	57.7		Santiago Yaveo	5,481			91.2	57.1			
Santa María Tlahuilottepec	9,539			81.9	48.2		Santiago Yolomécatl	2,984			52.6	7.7			
Santa María Tlalixtac	1,436			94.3	66.7		Santiago Yosondúa	7,623				82.4	40.9		
Santa María Tonameca	21,679			87.3	56.6		Santiago Yucuyachi	892				76.3	27.9		
Santa María Totolapilla	891				91.0	61.2		Santiago Zacatepec	6,045			88.4	58.7		
Santa María Xadani	6,942			85.3	33.1		Santiago Zoochila	185				77.7	23.5		
Santa María Yalina	290				66.7	14.0		Nuevo Zoquiápam	1,386				79.2	25.7	
Santa María Yvesía	415				72.6	13.1		Santo Domingo Ingenio	7,342			60.6	9.5		
Santa María Yolotepec	502				86.5	50.2		Santo Domingo Albarradas	722				77.9	23.9	
Santa María Yosoyúa	1,612				88.2	57.9		Santo Domingo Armenta	2,938			89.7	49.2		
Santa María Yucuhiti	6,185				85.5	43.5		Santo Domingo Chihuitán	2,089			43.8	7.2		
Santa María Zacatepec	13,646			87.2	50.1		Santo Domingo de Morelos	10,714				90.4	64.7		
Santa María Zaniza	2,046				95.2	72.7		Santo Domingo Ixcatlán	843				83.7	40.9	
Santa María Zoquitlán	2,969			86.6	52.0		Santo Domingo Nuxaá	4,031			88.3	54.5			
Santiago Amoltepec	12,741				93.4	71.6		Santo Domingo Ozolotepec	838				93.1	62.1	
Santiago Apoala	984				87.1	49.3		Santo Domingo Petapa	7,188			83.6	36.0		
Santiago Apóstol	3,580			90.4	56.2		Santo Domingo Roayaga	752				92.3	62.3		
Santiago Astata	3,875			67.6	24.3		Santo Domingo Tehuantepec	59,085			51.1	8.8			
Santiago Atitlán	3,213				92.0	66.0		Santo Domingo Tejomulco	4,738				88.2	50.0	
Santiago Ayuquillilla	2,756				88.3	53.2		Santo Domingo Tepuxtepec	4,363				90.9	61.9	
Santiago Cacaloxtepe	1,511				79.9	35.8		Santo Domingo Tlatayápam	128				82.1	43.1	
Santiago Camotlán	3,181				93.8	69.9		Santo Domingo Tomaltepec	2,660			62.1	17.9		
Santiago Comaltepec	903				75.4	21.3		Santo Domingo Tonalá	5,665			78.1	26.9		
Santiago Chazumba	3,673			76.5	29.4		Santo Domingo Xalatepec	256				91.9	54.4		
Santiago Choápam	5,181			91.2	64.3		Santo Domingo Xagacía	1,199				85.7	54.4		
Santiago del Río	494				84.6	52.6		Santo Domingo Yanhuitlán	1,370			53.8	14.5		
Santiago Huajolotitlán	5,755			55.5	12.8		Santo Domingo Yodohino	335				84.0	31.7		

# CÓDIGO

**PT** POBLACIÓN TOTAL  
**POB** POBREZA % POBLACIÓN  
**P/E** % POBREZA EXTREMA

















































































































































 AUSENCIA TELCEL  
 PRESENCIA DEL NARCO

## POBLACIÓN INDÍGENA

 ENTRE 75% Y 100%  
 ENTRE 50% Y 75%  
 ENTRE 25% Y 50%  
 ENTRE 0% Y 25%

## POBREZA EXTREMA

 MÁS DE 5 VECES PROMEDIO NAL.  
 ENTRE 4 Y 5 VECES PROMEDIO NAL.  
 ENTRE 3 Y 4 VECES PROMEDIO NAL.  
 ENTRE 2 Y 3 VECES PROMEDIO NAL.  
 INFERIOR A PROMEDIO NAL.  
 SUPERIOR A PROMEDIO NAL.

Santo Domingo Zanatepec	10,909	 	70.2	17.0	
Santos Reyes Nopala	14,253	 	85.4	50.1	
Santos Reyes Pápalo	3,021	  	92.0	62.7	
Santos Reyes Tepejillo	837		82.8	33.9	
Santos Reyes Yucuná	1,427	 	95.9	77.4	
Santo Tomás Jalieza	3,768	 	75.4	34.7	
Santo Tomás Mazaltepec	2,237	 	66.0	17.9	
Santo Tomás Ocotepec	3,939	  	86.1	50.1	
Santo Tomás Tamazulapan	2,419	 	62.3	19.2	
San Vicente Coatlán	3,710	  	94.4	60.4	
San Vicente Lachixío	3,148	  	86.3	49.8	
San Vicente Nuñú	485	 	80.9	37.9	
Silacayoápam	6,171	 	78.6	37.2	
Sitio de Xitlapehua	799	 	77.9	32.8	
Soledad Etla	5,808	 	54.7	7.1	
Villa de Tamazulápam del Progreso	6,113	 	55.1	12.1	
Tanetze de Zaragoza	1,654	  	87.1	51.8	
Taniche	681	 	77.9	35.6	
Tataltepec de Valdés	4,951	  	91.3	61.1	
Teococuilco de Marcos Pérez	1,123	 	72.5	31.6	
Teotitlán de Flores Magón	8,763	 	61.1	12.9	
Teotitlán del Valle	6,661	 	82.0	29.0	
Teotongo	1,004	 	68.3	20.4	
Tepelmeme Villa de Morelos	1,618	 	85.3	39.2	
Tezoatlán de Segura y Luna	9,439	 	73.8	26.5	
San Jerónimo Tlacoahuaya	4,613		64.8	22.0	
Tlacolula de Matamoros	17,806	 	55.0	9.6	
Tlacotepec Plumas	550		81.5	31.4	
Tlalixtac de Cabrera	8,465	 	57.5	13.2	
Totontepec Villa de Morelos	4,692	  	92.8	68.7	
Trinidad Zaachila	2,704	 	65.7	25.6	
La Trinidad Vista Hermosa	278	  	74.6	21.6	
Unión Hidalgo	8,332	 	54.4	11.8	
Valerio Trujano	1,359		71.4	26.8	
San Juan Bautista Valle Nacional	22,191	 	76.4	33.8	
Villa Díaz Ordaz	7,436	 	88.1	41.2	
Yaxe	2,606	 	88.3	48.6	
Magdalena Yodocono de Porfirio Díaz	1,767	  	73.3	21.0	
Yogana	1,105	 	89.8	49.3	
Yutanduchi de Guerrero	1,456	  	79.8	37.4	
Villa de Zaachila	37,503	 	76.1	25.7	
San Mateo Yucutindó	3,482	 	82.4	43.9	
Zapotitlán Lagunas	2,855	  	89.4	56.5	
Zapotitlán Palmas	1,359	 	73.7	30.3	
Santa Inés de Zaragoza	1,763	 	78.1	38.7	
Zimatlán de Álvarez	16,136	 	72.6	26.0	